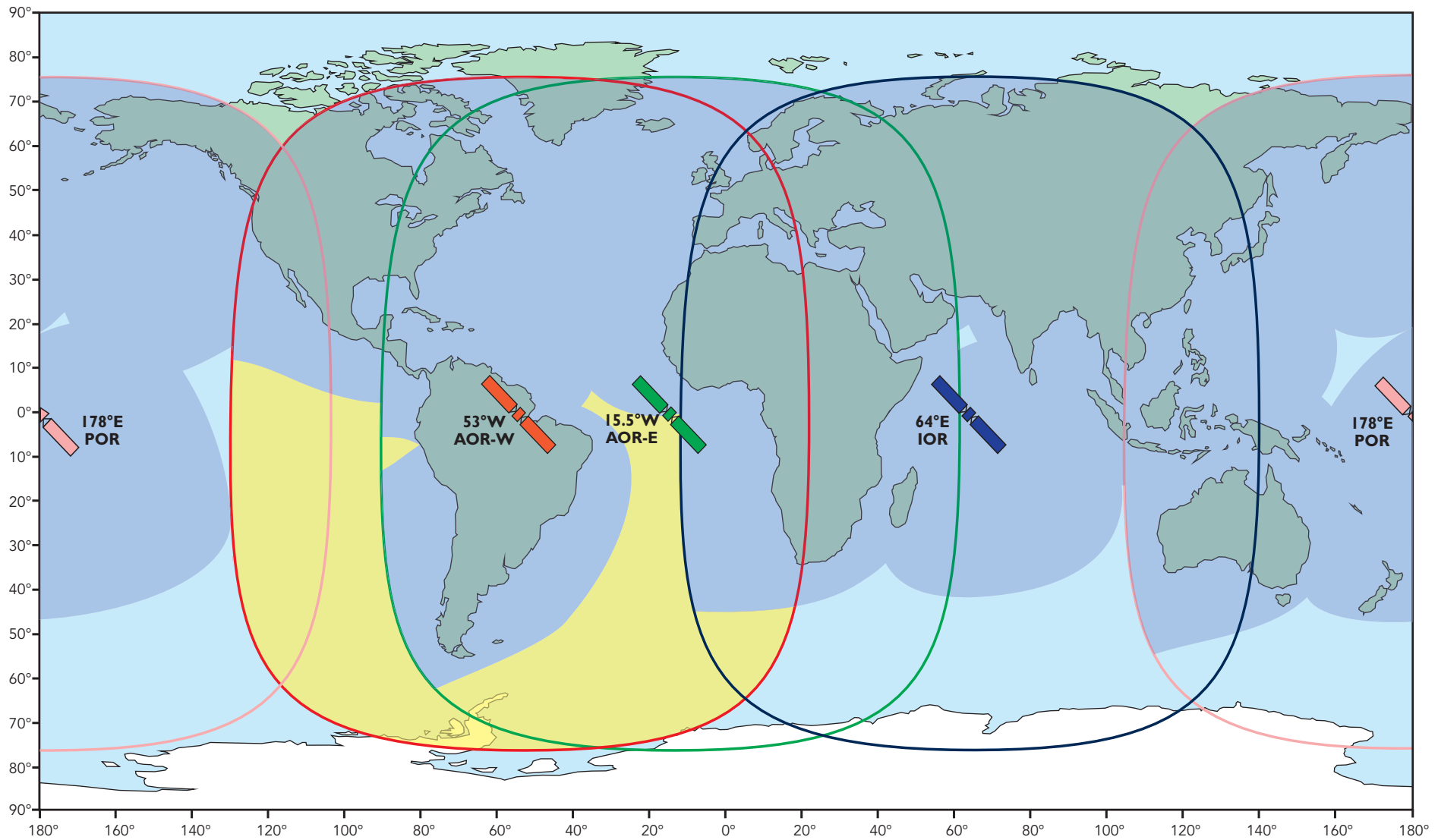


Maritime digital services



Global Beam Coverage

- Pacific Ocean Region
- Atlantic Ocean Region-West
- Atlantic Ocean Region-East
- Indian Ocean Region

Global Beam Services

- Fleet 77 voice, fax, MPDS, 64kbps ISDN
- Fleet 55, 33, voice
- IsatM2M
- Inmarsat B (all services)
- Inmarsat M (all services)
- Inmarsat C (all services)
- Inmarsat D+ (all services)

Spot Beam Services

- Fleet 77 128kbps ISDN
- Fleet 55 fax, ISDN, MPDS, 3.1KHz audio
- Fleet 33 fax, 9.6kbps data, MPDS
- Mini M (all services)

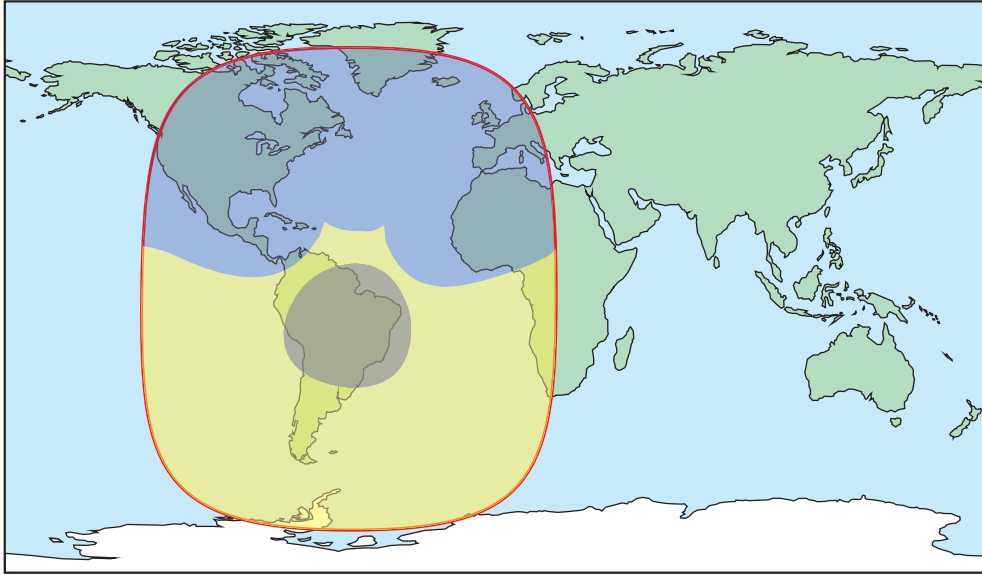
Inmarsat-4 Enhanced Maritime Coverage Area

All spot beam services

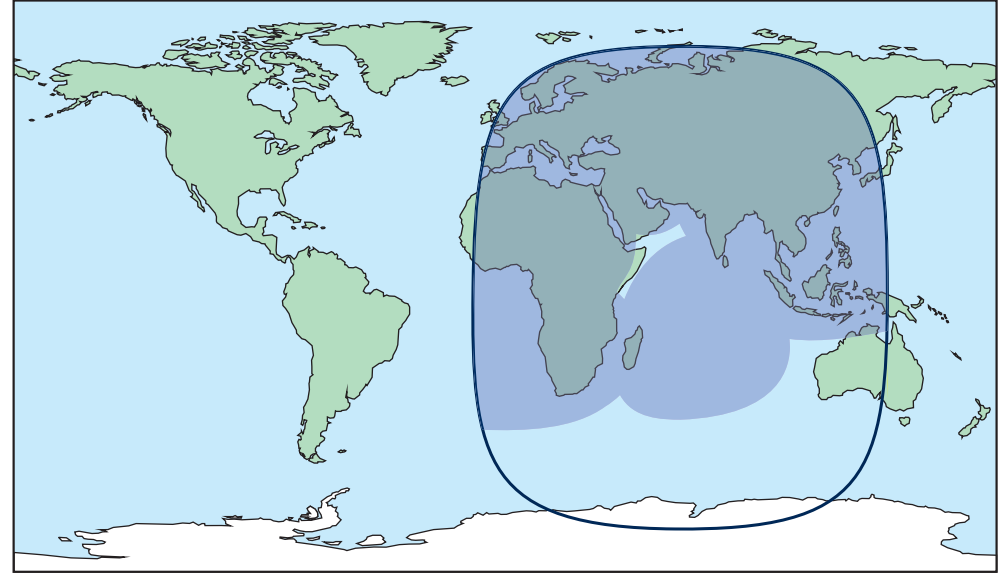
The map depicts Inmarsat's expectations of coverage but does not represent a guarantee of service. The availability of service at the edge of coverage areas fluctuates depending upon a variety of conditions. Maritime digital services October 2007

Please refer to separate coverage map for FleetBroadband services

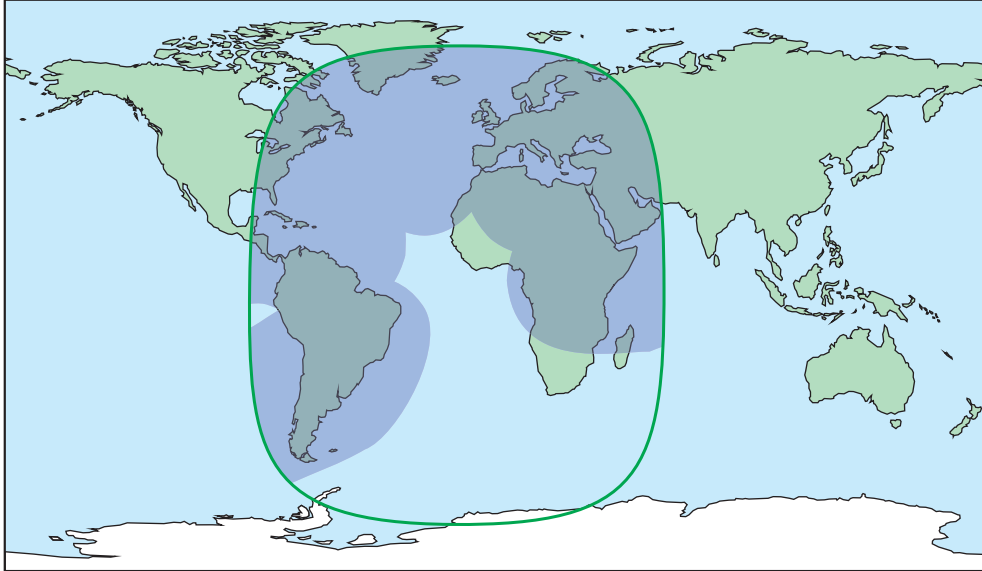
Atlantic Ocean Region-West



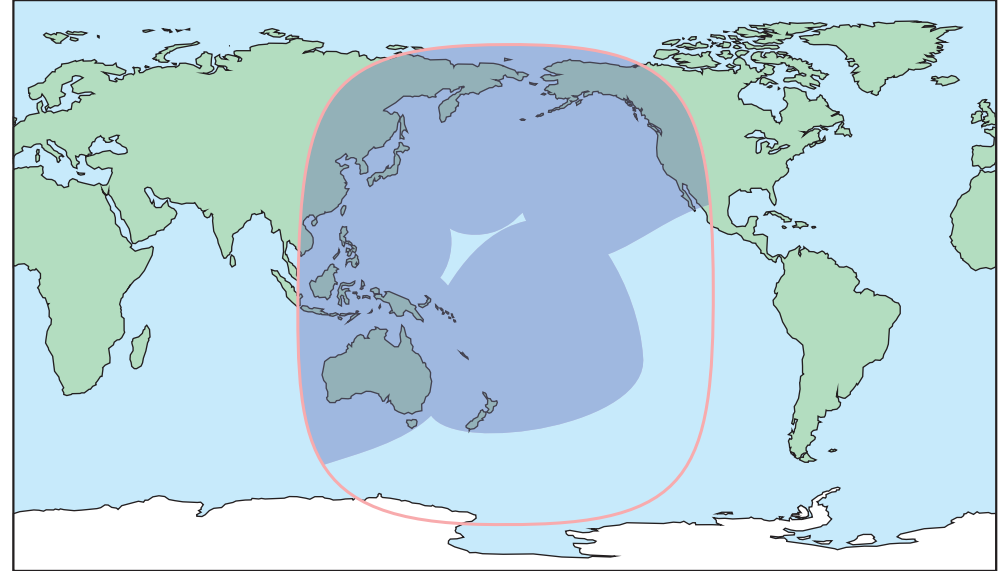
Indian Ocean Region



Atlantic Ocean Region-East



Pacific Ocean Region



Global Beam Coverage

- Pacific Ocean Region
- Atlantic Ocean Region-West
- Atlantic Ocean Region-East
- Indian Ocean Region

Global Beam Services

- Fleet 77 voice, fax, MPDS, 64kbps ISDN
- Fleet 55, 33, voice
- IsatM2M
- Inmarsat B (all services)
- Inmarsat M (all services)
- Inmarsat C (all services)
- Inmarsat D+ (all services)

Spot Beam Services

- Fleet 77 128kbps ISDN
- Fleet 55 fax, ISDN, MPDS, 3.1Khz audio
- Fleet 33 fax, 9.6kbps data, MPDS
- Mini M (all services)

Inmarsat-4 Enhanced Maritime Coverage Area

All spot beam services

The map depicts Inmarsat's expectations of coverage but does not represent a guarantee of service. The availability of service at the edge of coverage areas fluctuates depending upon a variety of conditions. Maritime digital services October 2007

Please refer to separate coverage map for FleetBroadband services